

**TOWN AND COUNTRY PLANNING  
(GENERAL PERMITTED DEVELOPMENT)  
ORDER 1995**

**DIRECTION MADE UNDER ARTICLE 4(1)**


Whereas THE Council of the Borough of Luton being the appropriate Local Planning Authority within the meaning of article 4(6) of the Town and Country Planning (General Permitted Development) Order 1995, are satisfied that it is expedient that development of the description set out in the Schedule below should not be carried out on the land shown edged red on the attached plan, unless permission is granted on an application made under Part III of the Town and Country Planning Act 1990, NOW THEREFORE the said Council in pursuance of the power conferred on them by article 4(1) of the Town and Country Planning (General Permitted Development) Order 1995 hereby direct that the permission granted by Article 3 of the said Order shall not apply to development on the said land of the description set out in the Schedule below.


**SCHEDULE**


The installation alteration or replacement of any telecommunication apparatus and development ancillary to radio equipment housing being development comprised within Class A of Part 24 'Development by Telecommunications Code System Operators' of Schedule 2 to the said Order and not being development comprised within any other Class.

Given under the Common Seal of the Council of the Borough of Luton this 10<sup>th</sup> day of July 2002


THE COMMON SEAL of THE COUNCIL OF  
THE BOROUGH OF LUTON was affixed  
to this Direction in the presence of:-

  
Authorised Signatory

  
Authorised Signatory



Signed by authority  
of the Secretary of State

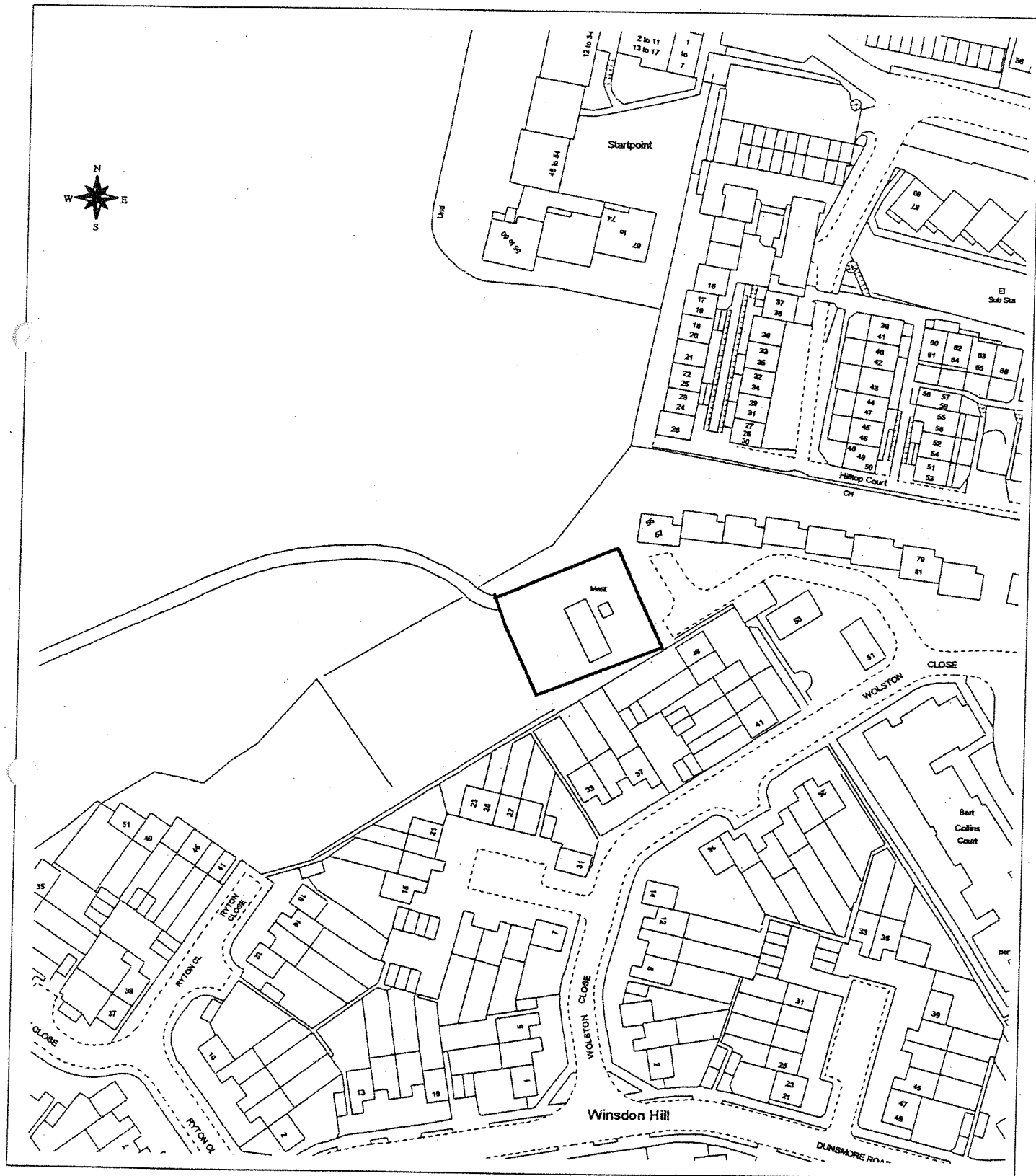
  
B J YOUNG  
A Principal in the  
Government Office  
for the Environment

MBL REF.	78/2002
2002 No.	3805

BOROUGH OF LUTON  
TOWN AND COUNTRY PLANNING (GENERAL PERMITTED DEVELOPMENT) ORDER 1995  
ARTICLE 4(1) DIRECTION - Telecommunications Mast, Wolston Close, Luton

Dwg No DC/02/0011

Date July 2002



1:1250

This map has been reproduced from Ordnance Survey material with the permission of Ordnance Survey on behalf of the Controller of Her Majesty's Stationery Office.  
© Crown copyright. Unauthorised reproduction infringes Crown copyright and may lead to prosecution or civil proceedings. Licence No LA078468

**LUTON**  
Borough of Luton