

This is Luton

Infographic summary | May 2022

POPULATION

**SUPER DIVERSE
COMMUNITY**

55%

OF POPULATION ARE
FROM ETHNIC MINORITY
COMMUNITIES

150



LANGUAGES
AND
DIALECTS
SPOKEN



52

PEOPLE
PER
HECTARE

(GREATER THAN
SOME LONDON
BOROUGH)



225,300

**TOTAL
POPULATION**

**YOUNGER
THAN AVERAGE
POPULATION**



LIFE EXPECTANCY

♂ **78.1** FOR MALES
(national average 79.6)

♀ **82.4** FOR FEMALES
(national average 83.3)



£33,290

AVERAGE SALARY
FOR LUTON JOBS

8.5%


UNEMPLOYMENT
RATE

(in comparison to 4.8%
nationally)

£29,258

AVERAGE ANNUAL
FULL-TIME SALARY
FOR LUTON
RESIDENTS

(average UK salary is £31,285)



11,000

DIRECT JOBS

AT LONDON LUTON AIRPORT
WITH MORE THROUGH SUPPLY CHAINS



EDUCATION



31%

**OF WORKING AGE
RESIDENTS HOLD
A DEGREE OR
EQUIVALENT**

(compared to 40% nationally)



1 in 10

**WORKING AGE
ADULTS HAVE
NO FORMAL
QUALIFICATIONS**

95.4%

**OF YOUNG PEOPLE
ARE IN EDUCATION,
EMPLOYMENT OR
TRAINING**

(compared to 93.9%
nationally)



6%



**ATTAINMENT GAP
BETWEEN LUTON
PUPILS AND THE REST
OF ENGLAND AT KEY
STAGE 2**



87.5%

**OF CHILDREN
ATTEND 'GOOD'
OR 'OUTSTANDING'
PRIMARY SCHOOLS**

67%

**OF 16-64 YEAR OLDS
EDUCATED TO LEVEL 2 OR ABOVE
(compared to 78% nationally)**



HOUSING



OCCUPANCY:

60.2% OWNED

15.8% SOCIAL RENTED

22.6% PRIVATE RENTED

AVERAGE HOUSE PRICE




£263,970

(10 per cent increase in last year)

£1,050

AVERAGE RENT



FOR 3 BED HOUSE IN LUTON

(national average is £800)



14.6 PEOPLE

ASSESSED AS HOMELESS PER THOUSAND OF POPULATION

(in comparison to 6.3 nationally)

OUTSTANDING LOCATION, PARKS AND HIGHER EDUCATION



10 miles


from the M25 and
situated by the M1

Located at the
centre of the

**Oxford-
Cambridge arc**




22 minutes
from London by rail



6 parks
with
green
flag
status

**University of
Bedfordshire**



boasting
state of
the art
STEM
facilities

www.luton.gov.uk

Luton