




August 2010

Location / Road	Start	End	Description of Works	Traffic Management	Disruption	Engineer
Luton Busway Scheme						
Dunstable Rd Junc Of Telford Way	17th Sept 10	20th Sept 10	Demolish Bridge	Road Closure	AS	AS
Dunstable Rd Junc Of Telford Way	24th Sept 10	27th Sept 10	Demolish Bridge	Road Closure	AS	AS
Skimpot Road Junc of Hatters Way	8th October 10	11th October 10	Demolish Bridge	Road Closure	AS	AS
Skimpot Road Junc of Hatters Way	15th October 10	18th October 10	Demolish Bridge	Road Closure	AS	AS
New Bedford Road Junc of Mill St	22nd October 10	25th October 10	Demolish Bridge	Road Closure	AS	AS
Kingsway	29th October 10	1st November 10	Demolish Bridge	Road Closure	AS	AS
Kingsway	5th November 10	8th November 10	Demolish Bridge	Road Closure	AS	AS
Guildford Street junc of Mill St	12th November 10	15th November 10	Demolish Bridge	Road Closure	AS	AS
Guildford Street junc of Mill St	19th November 10	22nd November 10	Demolish Bridge	Road Closure	AS	AS
Church St Junc of Station Road	26th November 10	29th November 10	Demolish Bridge	Road Closure	AS	AS
Church St Junc of Station Road	19th November 10	22nd November 10	Demolish Bridge	Road Closure	AS	AS
Highway Engineering Schemes						
Station Rd, Leagrave	June	6-18 months	Experimental One-Way	One Way	SM	SM
Sundon Park Area - Spinney Road	28th June	2nd August	Construction of speed tables	Road closures	AA	AA
Sundon Park Area - Eighth Avenue	26th July	6th August	Construction of speed table	Road closures	AA	AA
Sundon Park Area - Spinney Road	19th July	2nd August	Speed tables & road hump	Road closures	AA	AA
Sundon Park Area - Rossfold Road	12th July	Complete	Construction of speed table	Road closures	AA	AA
Sundon Park Area - Grampian Way	2nd August	13th August	Construction of speed tables	Road closures	AA	AA
Arundal Road	30-Jun-10	Complete	Road humps	Road Closure	AS	AS
Barton Road/ Grasmere Road - Roundabout	07-Jul-10	Complete	Anti-skid surfacing works	Night time working & Temp Signals	NA	NA
Dallow Road - Outside Foxdale Junior School	Aug-10	3rd September	One-way at service road of Foxdale Junior School	Signing and guarding	NA	NA
Oakley Rd / School Lane / Ely Way	August		Ped island removal - Phase 2	Temp Signals	AA	AA
Dunstable Rd Humberstone Rd	6th July	Complete	Anti-skid at junction towards M1 Phase 1 complete - Phase 2 tbc	Lane closures	MB	MB
NCN6 Upgrades New Bedford Road	Oct-10	Nov-10	Implement a new segregated cycle route on footway.	Partial footway closure	MW	MW
Sundon Park	13th Sept	01st Nov	Bus stop improvements	Signing & Barriers	MB	MB
South Drift Way	26th July	09th August	Bus stop improvements	Signing & Barriers	MB	MB
Whipperley Ring	09th August	23rd of August	Bus stop improvements	Signing & Barriers	MB	MB
Castle Croft Road	09th August	23rd of August	Bus stop improvements	Signing & Barriers	MB	MB
Priestleys	09th August	23rd of August	Bus stop improvements	Signing & Barriers	MB	MB
Bolingbroke Road	23rd August	06th September	Bus stop improvements	Signing & Barriers	MB	MB
Traffic Signal Schemes						
Oakley Road	26th July	8 weeks	Traffic Signals Modernisation	Temp Signals	FT	FT
Marsh Road - Icknield Road	26th July	8 weeks	Traffic Signals Modernisation	Temp Signals	FT	FT
Lewsey Road	Sept	8 weeks	Traffic Signals Modernisation	Lane closures	FT	FT
RTPI - Bus Stop Improvements						
Route 10 from Biscot to Limbury Mead shpos	5th-July-10	Complete	10 bus stops along this route being upgraded for RTPI.	Signing & Barriers	KF	KF
Highway Development Schemes						
Skimpot Lane	12th April -10	Aug-10	New Entrance to Tesco's	off peak lane closures	MH	MH
Revised Entrance for Sixth Form College - New Bedford Road	09-Jun-10	14-Jun-10	Footway reconstruction	Signing and guarding	MH	MH
Revised Entrance Bramingham Sainsbury's	Jun-10	Aug-10	Resurfacing and installation of roundabout	Signing & Barriers, Temporary Signals with Road Closures for Surfacing works	MH	MH
Carriageway resurfacing						
Limbury Road	9th August	13th August	Resurface carriageway -	Road Closure	MA	MA
Culverhouse Road	23rd August	25th August	Resurface carriageway -	Road Closure	CG	CG
Hill Rise	9th August	12th August	Resurface carriageway -	Road Closure	MA	MA
Trinity Road	16th August	19th August	Resurface carriageway -	Road Closure	MA	MA
Marsh Road from Limbury to Waller	23rd August	28th August	Resurface carriageway -	Road Closure	MA	MA
Carriageway Patching						
Watermead Road	20th August	20th August	Patching	Road Closure	MA	MA
Hockwell Ring	Summer 2010	Summer 2010	Patching	Road Closure	MA	MA
Stockingstone Road towards New Bedford	Summer 2010	Summer 2010	Patching	Road Closure	MA	MA
Footway reconstruction						
Hillborough Road	Monday 19th July	Friday 27th August	Footway Recon	Road Closure	MA	MA
Ash Road	Summer 2010	Summer 2010	Footway Recon	Road Closure	MA	MA

August 2010

Location / Road	Start	End	Description of Works	Traffic Management	Disruption	Engineer
Major Utility Works						
Dunstable Rd from Oakley Rd to M1 Bridge	Sep-10	Dec-10	New Mains cable	Lane Closures		SC
Leagrave High Street outside School	Jul-10	August	New gas mains connection	Two Way Lights		SC
Old Bedford Road junc of Hucklesby Way	Nov-09	Jul-10	Construction of new rail bridge	Road closures		P/C
Midland Road	05-Aug-09	01-Jul-10	Construct car park	Road Closure-One way		R/H
Lewsey Road	Spring		New mains Cable install	Temp Signals		SC/CD
Dunstable Road Junc Of Lewsey Road	Spring		New mains Cable install	Temp Signals		SC/CD
Sundon Park Road	28th June 10	3rd July 10	Constructing Fence	Temp Signals		SC/CD
Bute St o/s Bank	Jul-10	Jul-10	New gas mains connection	Signing and guarding		SC/CD
Special Events						
Tree Pruning (Parks)						
Degree of Disruption on Traffic Flows						
	Major					
	Slight					
	Minimum					